



**State Environmental Planning
Policy (Mining, Petroleum
Production and Extractive
Industries) 2007**

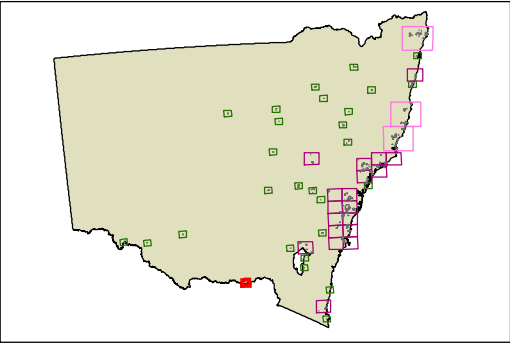
Future Residential Growth Area
Land Map - Sheet STA_005


Legend

 Future Residential Growth Areas

Cadastre

 Cadastre 11/09/2013 © Land and Property Information (LPI)



 N

0 600 1,200 1,800 2,400 Metres

Scale: 1:80,000 @ A3

Projection: GDA 1994
MGA Lamberts

